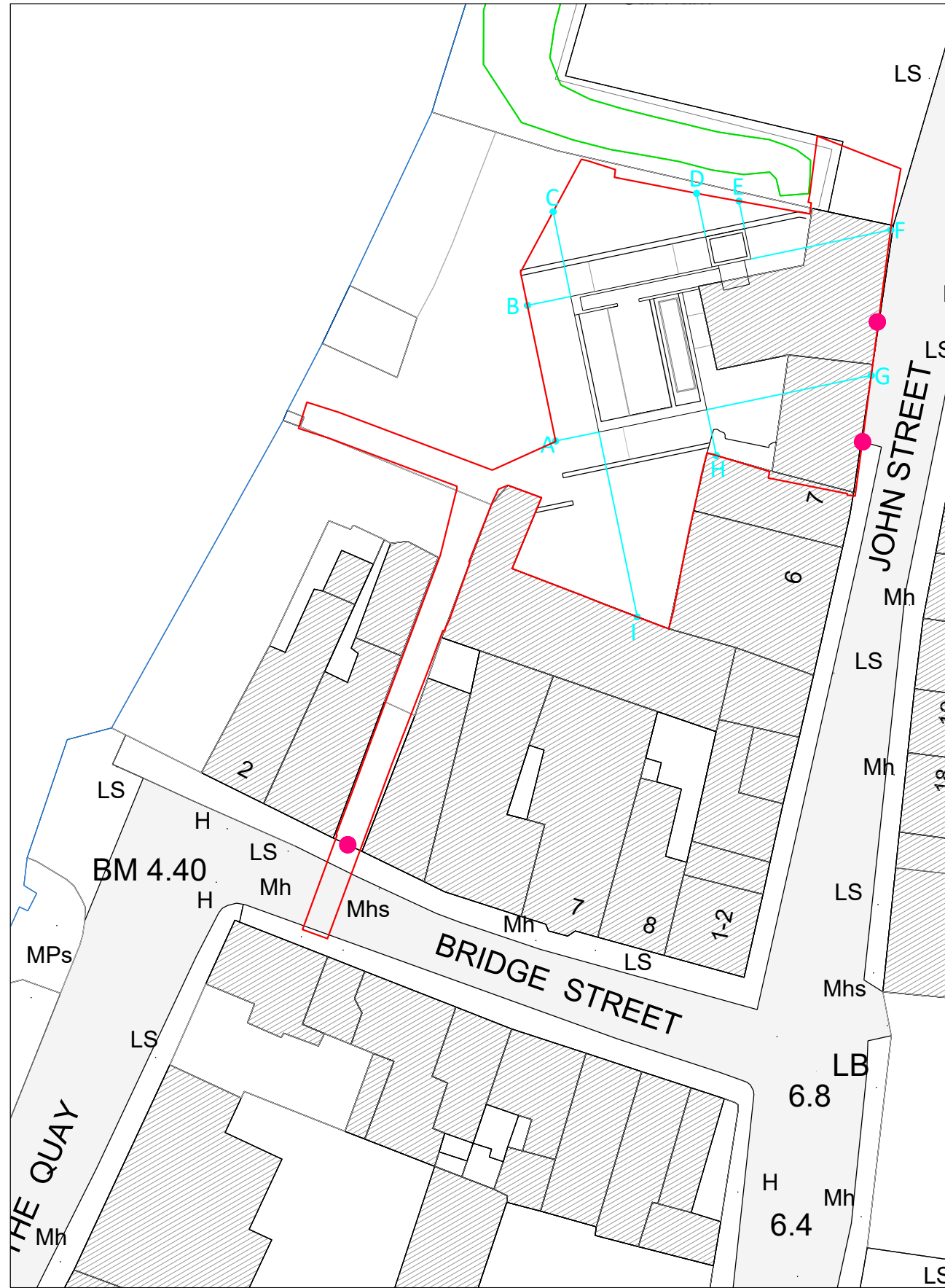


BOUNDARY DISTANCES

- A = 4000mm
- B = 4000mm
- C = 7847mm
- D = 4033mm
- E = 2057mm
- F = 12962mm
- G = 15262mm
- H = 4251mm
- I = 17134mm



ORDNANCE SURVEY IRELAND
LICENCE NO. AR0108823
GOVERNMENT OF IRELAND

Map Series:
=====

1:1,000 | 5321-20
1:1,000 | 5322-16

Publisher / Source:
=====

Ordinance Survey Ireland (OSi)

Data Source / Reference:
=====

PRIME 2

Clip Extent / Area of Interest (AOI):
=====

LLX,LLY= 671787.0,627695.5
LRX,LRY= 671959.0,627695.5
ULX,ULY= 671787.0,627928.5
URX,URY= 671959.0,627928.5


Projection / Spatial Reference:
=====

IRENET95_Irish_Transverse_Mercator

Centre Point Coordinates:
=====

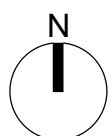
X,Y= 671873,627812

SITE OUTLINED IN RED THUS 

SITE NOTICES INDICATED THUS 

SITE AREA = 0.1926 Hectares

01 Site Block Plan
Scale: 1:500



General Notes
1. Do not scale drawings. Dimensions govern.
2. All dimensions are in millimetres unless noted otherwise.
3. All dimensions shall be verified on site before proceeding with the work.
4. ODKM shall be notified in writing of any discrepancies.
5. Any areas indicated on this sheet are approximate and indicative only.
6. This information includes mapping data licensed from Ordnance Survey and is strictly for use in preparation of information for this project. The Ordnance Survey copyright acknowledgement must be displayed on any document containing this data. At the end of its use, any Ordnance Survey data supplied by ODKM must be deleted and all paper copies destroyed.

ODKM ARCHITECTS
50 MOUNT STREET UPPER, DUBLIN 2, D02 DP03
T 01 676 6258
info@odkmarchitects.com
www.odkmarchitects.com

2023	2023	GS	P	E
------	------	----	---	---

RIAI RIBA arb

Rev.	Date	Reason For Issue	Chk
-	-	-	-

Project	The Grain Store, John Street, New Ross, Co. Wexford	Job No.	19-104	Scale	Date
Title	Site Block Plan	Client	Wexford County Council	1:500	05.01.2023
Stage	Part 8 Planning	Number	Part 8-P-002	Revision	-